














Start: Honolulu International Airport (HNL):

808-836-6411
300 Rodgers Blvd # 12,
Honolulu, HI 96819, US

End: 1821 E West Rd

Honolulu, HI 96848-1821, US



Directions	Distance
Total Est. Time: 15 minutes Total Est. Distance: 8.74 miles	
 1: Start out going NORTH on RODGERS BLVD toward N NIMITZ HWY.	0.1 miles
 2: Turn RIGHT onto N NIMITZ HWY / HI-92 E / KAMEHAMEHA HWY.	1.4 miles
 3: Take the I-H1 E ramp toward DILLINGHAM BLVD.	0.1 miles
 4: Take the I-H1 E ramp toward HONOLULU.	0.4 miles
 5: Merge onto INTERSTATE H1 E.	5.6 miles
 6: Take the UNIVERSITY AVE. exit- EXIT 24B.	0.1 miles
 7: Turn SLIGHT RIGHT onto UNIVERSITY AVE.	0.1 miles
 8: Turn RIGHT onto DOLE ST.	0.3 miles
 9: Turn LEFT onto E WEST RD.	0.2 miles
 10: End at 1821 E West Rd Honolulu, HI 96848-1821, US	
Total Est. Time: 15 minutes Total Est. Distance: 8.74 miles	



Start:
Honolulu International Airport (HNL): 808-836-6411
 300 Rodgers Blvd # 12, Honolulu, HI 96819, US

End:
1821 E West Rd
 Honolulu, HI 96848-1821, US



All rights reserved. Use Subject to License/Copyright
 These directions are informational only. No representation is made or warranty given as to their content, road conditions or route usability or expeditiousness. User assumes all risk of use. MapQuest and its suppliers assume no responsibility for any loss or delay resulting from such use.